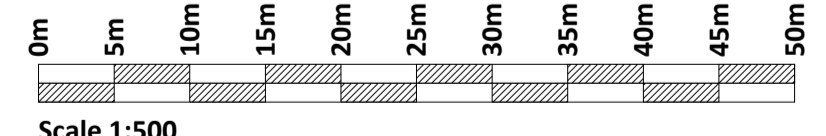
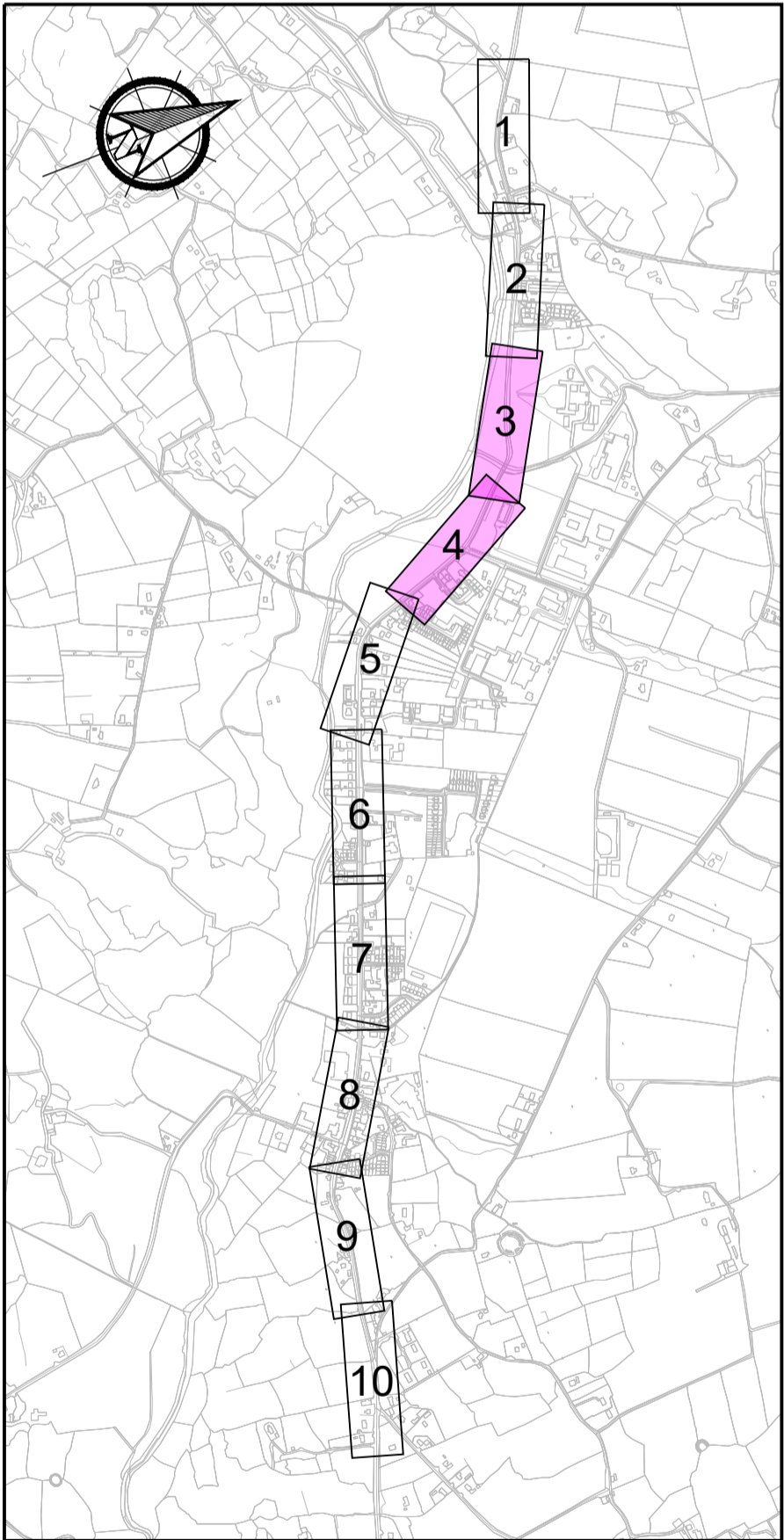
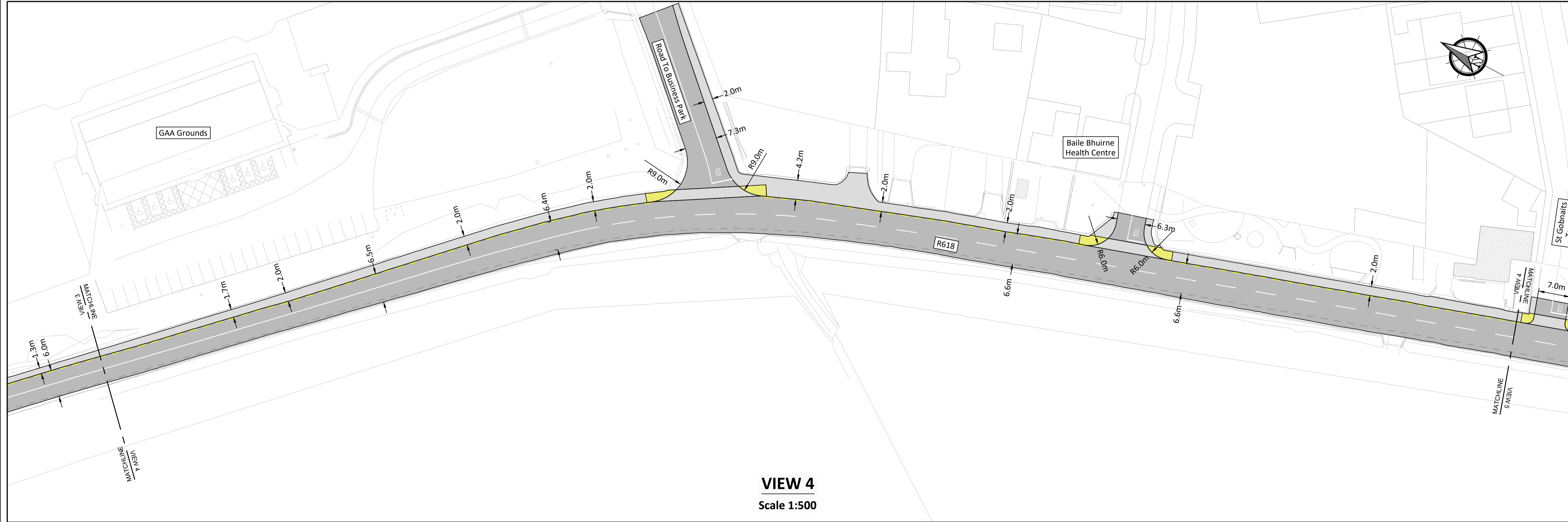


- LEGEND:**
- Existing Carriageway
 - Proposed Carriageway Surfacing
 - Proposed Bespoke Footpath Paving
 - Proposed Concrete Footpath
 - Existing Footpath To Be Retained
 - Proposed Tactile Paving At Controlled Crossing
 - Proposed Tactile Paving At Uncontrolled Crossing
 - Proposed Road Markings
 - Existing Road Markings
 - Proposed Vegetation / Planters
 - Existing Vegetation
 - Proposed Street Furniture
 - Proposed Pencil Bollards
 - Proposed Traffic Signs
 - Proposed Belisha Beacon



If Applicable : Ordnance Survey Ireland Licence No. CYAL50368274 © Ordnance Survey Ireland and Government of Ireland



No part of this document may be reproduced or transmitted in any form or stored in any retrieval system of any nature without the written permission of Fehily Timoney & Company as copyright holder except as agreed for use on the project for which the document was originally issued. Do not scale. Use figured dimensions only. If in doubt - Ask!

Rev.	Description	App By	Date
P01	FOR INFORMATION	GF	21.05.26
P02	FOR INFORMATION	GF	29.05.26
P03	FOR INFORMATION	GF	04.06.26

PROJECT
**BAILE BHÚIRNE AND BAILE MHC ÍRE
PEDESTRIAN IMPROVEMENT SCHEME**

SHEET
**PRELIMINARY DESIGN
SHEET 2 OF 5**

CLIENT
 Comhairle Contae Chorcaí
Cork County Council

Date: 21.05.26
Project number: P23-067
Scale (@ A1-): 1:500

Drawn by: MR
Checked by: PW
Drawing Number: **P23067-FT-HGA-BLB-DR-CE-1031**
Rev: **P03**

O:\ACAD\2023\P23-067\P23067-FT-HGA-BLB-DR-CE-1031

4 June 2026